


Revised Thredbo cable route



 NSW GOVERNMENT  
Planning & Infrastructure

- 1 MAR 2016

DEVELOPMENT ASSESSMENT AND  
SYSTEMS PERFORMANCE  
RECEIVED - JINDABYNE



Proposed P50 pipe going to Thredbo Village.

NSW GOVERNMENT  
Planning & Infrastructure

- 1 MAR 2016

DEVELOPMENT ASSESSMENT AND  
SYSTEMS PERFORMANCE  
RECEIVED - JINDABYNE



Proposed P50 pipe looking  
back towards Mid Station.

NSW GOVERNMENT  
Planning & Infrastructure  
- 1 MAR 2016

DEVELOPMENT ASSESSMENT AND  
SYSTEMS PERFORMANCE  
RECEIVED - JINDABYNE

Pictures showing cable route just above Snow gum chair lift shed coming around to the old tennis courts.



NSW GOVERNMENT  
Planning & Infrastructure

- 1 MAR 2016


DEVELOPMENT ASSESSMENT AND  
SYSTEMS PERFORMANCE  
RECEIVED - JINDABYNE




NSW GOVERNMENT  
Planning & Infrastructure

- 1 MAR 2016

DEVELOPMENT ASSESSMENT AND  
SYSTEMS PERFORMANCE  
RECEIVED - JINDABYNE



Telstra pit – where Optus cable to be connected to and run to the exchange

 NSW GOVERNMENT  
Planning & Infrastructure

- 1 MAR 2016

DEVELOPMENT ASSESSMENT AND  
SYSTEMS PERFORMANCE  
RECEIVED - JINDABYNE